PLAN OF LAND
IN
SEABROOK, N. H.
FOR
GEORGE R. MARSH

SCALE 1" = 50'
SEPT 1969
PARKER SURVEY ASSOC. INC. SEABROOK, N.H.

NOTE
SEE PLAN BY J.Q. EVANS
AUG 1912

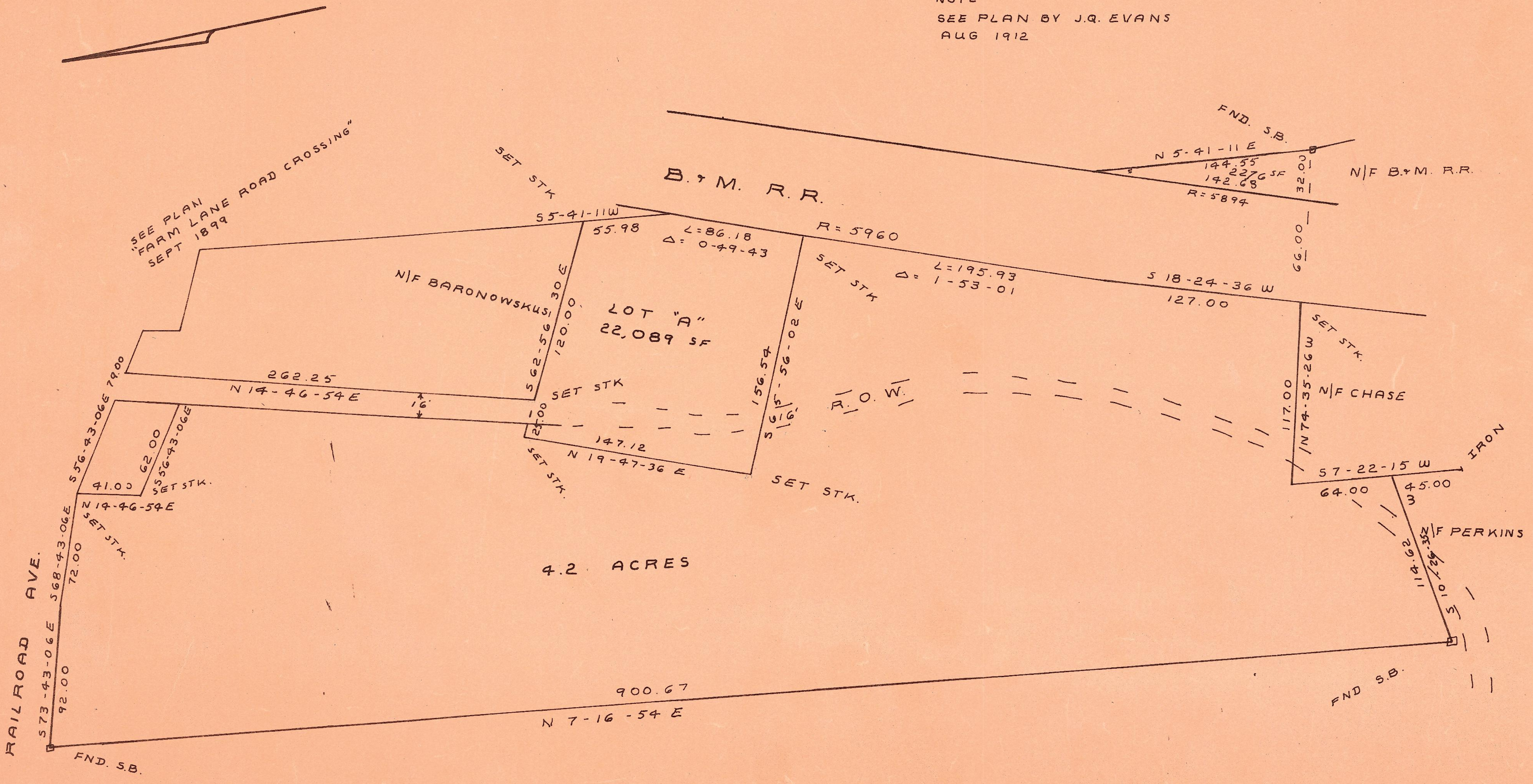
SEE PLAN
"FARM LANE ROAD CROSSING"
SEPT 1899
SET STK
B. & M. R.R.
FND. S.B.
N 5-41-11 E
144.55
2276 SF
142.68
R = 5894
32.00
N/F B.&M. R.R.
66.00
S 5-41-11W
55.98
L = 86.18
Δ = 0-49-43
R = 5960
SET STK
L = 195.93
Δ = 1-53-01
S 18-24-36 W
127.00
N/F BARONOWSKUS
S 62-56-30 E
120.00
LOT "A"
22,089 SF
SET STK
156.54
S 5-56-02 E
S 6 16'
R. O. W.
SET STK.
N/F CHASE
117.00
N 74-35-26 W
262.25
N 14-46-54 E
16'
10.00
25.00
147.12
N 19-47-36 E
SET STK.
SET STK.
79.00
S 56-43-06E
62.00
S 56-43-06E
41.00
SET STK.
N 14-46-54E
SET STK.
S 7-22-15 W
IRON
64.00
45.00
N/F PERKINS
114.62
S 10-26-35 E
4.2 ACRES
RAILROAD AVE.
S 68-43-06E
72.00
S 73-43-06E
92.00
FND. S.B.
900.67
N 7-16-54 E
FND S.B.

697

PLAN OF LAND
IN
SEABROOK, N. H.
FOR
GEORGE R. MARSH

SCALE 1" = 50'   SEPT 1969

PARKER SURVEY ASSOC. INC. SEABROOK, N.H.

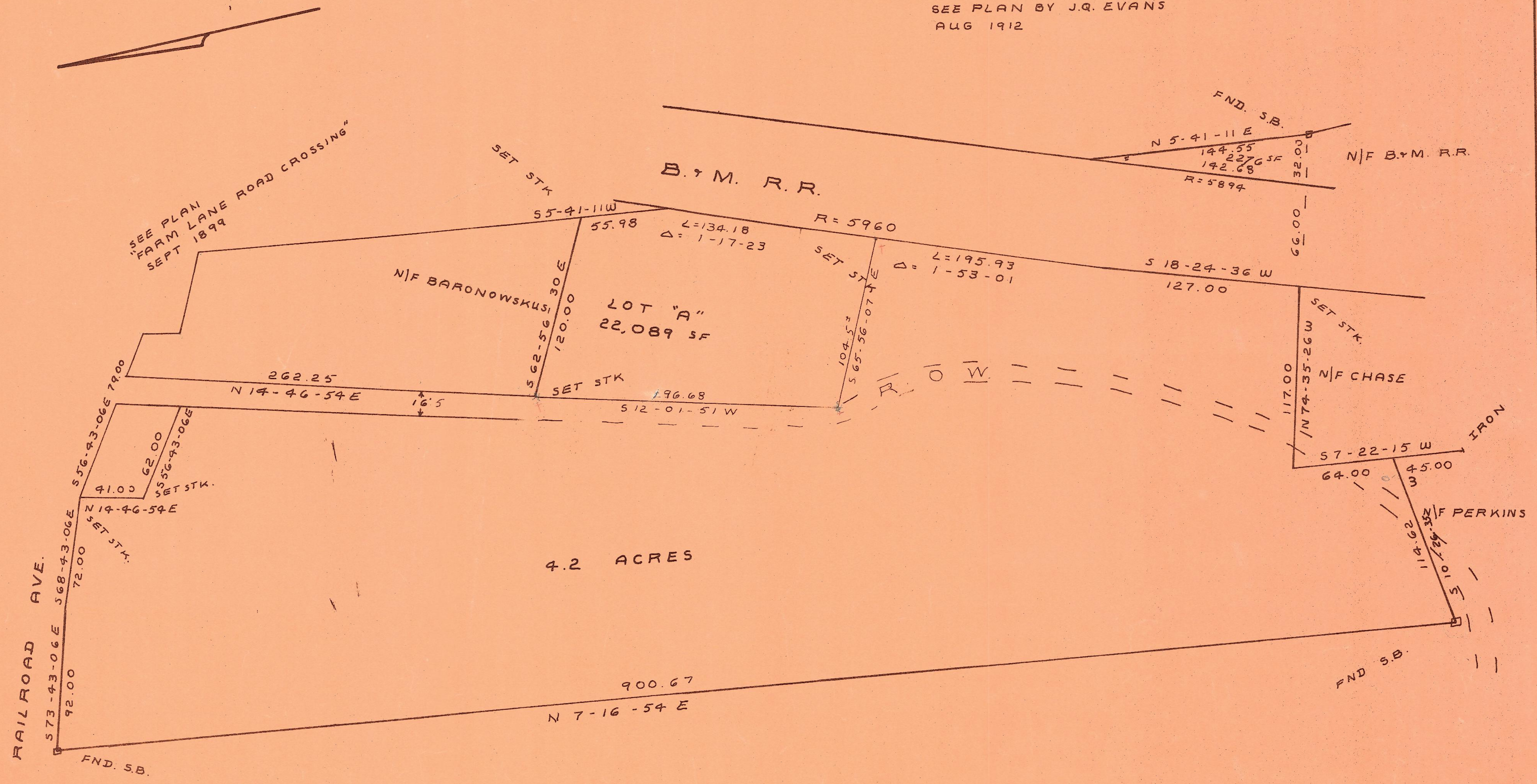
SEE PLAN
"FARM LANE ROAD CROSSING"
SEPT 1899
SET STK
S5-41-11W
55.98
B.&M. R.R.
L=134.18
Δ= 1-17-23
R= 5960
SET STK
L=195.93
Δ= 1-53-01
S 18-24-36 W
127.00
FND. S.B.
N 5-41-11 E
144.55
2276 SF
142.68
R= 5894
32.00
66.00
N/F B.&M. R.R.
N/F BARONOWSKUS
S 62-56-30 E
120.00
LOT "A"
22,089 SF
104.5±
S 65-56-07 E
SET STK.
117.00
N 74-35-26 W
N/F CHASE
79.00
262.25
N 14-46-54 E
16.5
SET STK
196.68
S 12-01-51 W
R. O W.
S 56-43-06 E
62.00
S 56-43-06 E
41.00
SET STK.
N 14-46-54 E
SET STK.
S 7-22-15 W
64.00
45.00
IRON
N/F PERKINS
114.62
S 10-26-35 E
4.2 ACRES
RAILROAD AVE.
S 68-43-06 E
72.00
S 73-43-06 E
92.00
900.67
N 7-16-54 E
FND S.B.
FND. S.B.

NOTE
SEE PLAN BY J.Q. EVANS
AUG 1912

1"=50'
697

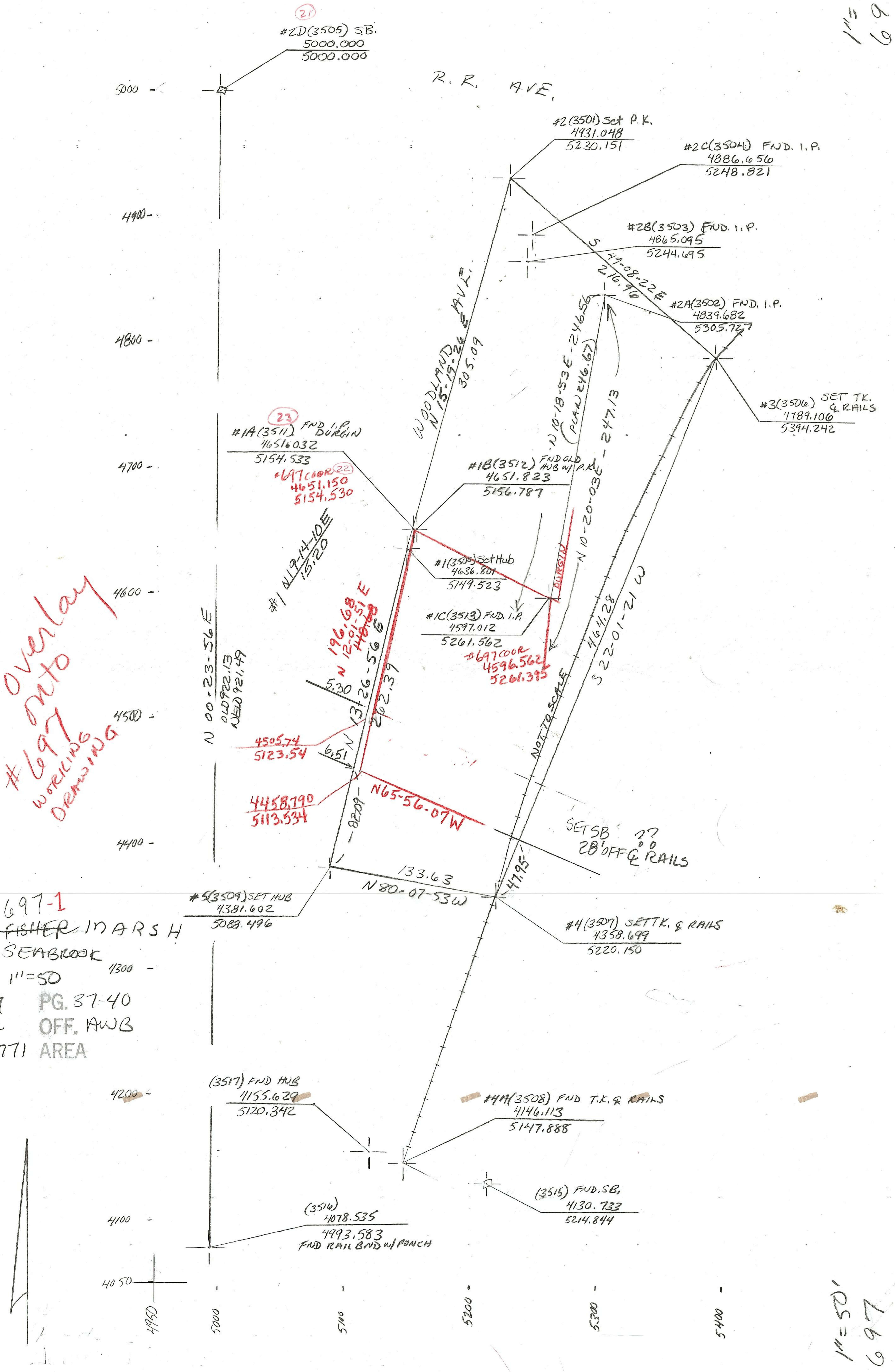
(21)
#2D(3505) SB.
5000.000
5000.000
R. R. AVE.
#2(3501) Set P.K.
4931.048
5230.151
#2C(3504) FND. I.P.
4886.656
5248.821
#2B(3503) FND. I.P.
4865.095
5244.695
S 49-08-22E
216.96
#2A(3502) FND. I.P.
4839.682
5305.727
#3(3506) SET TK. & RAILS
4789.106
5394.242
WOODLAND AVE.
N 15-19-26 E
305.09
N 10-18-53E - 246.56
(PLAN 246.67)
N 10-20-03E - 247.13
464.28
S 22-01-21 W
NOT TO SCALE
(23)
#1A(3511) FND I.P. BURGIN
46516032
5154.533
#697 COOR (22)
4651.150
5154.530
#1B(3512) FND OLD HUB w/ P.K.
4651.823
5156.787
#1 N19-14-10E
15.20
#1(3500) Set Hub
4636.801
5149.523
BURGIN
#1C(3513) FND. I.P.
4597.012
5261.562
#697 COOR
4596.562
5261.395
N 00-23-56E
OLD 922.13
NEW 921.49
196.68
N 12-01-51 E
~~140.00~~
N 13-26-56 E
262.39
5.30
6.51
4505.74
5123.54
4458.790
5113.534
N65-56-07W
82.09
SET SB ??
28' OFF ℄ RAILS
133.63
N 80-07-53W
47.95
#5(3509) SET HUB
4381.602
5088.496
#4(3507) SET TK. & RAILS
4358.699
5220.150
(3517) FND HUB
4155.629
5120.342
#4A(3508) FND T.K. & RAILS
4146.113
5147.888
(3515) FND. SB.
4130.733
5214.844
(3516)
4078.535
4993.583
FND RAIL BND w/ PUNCH
5000
4900
4800
4700
4600
4500
4400
4300
4200
4100
4050
4950
5000
5100
5200
5300
5400

Overlay onto #697 working drawing

JOB # 697-1
NAME ~~FISHER~~ MARSH
TOWN SEABROOK
SCALE 1"=50
BK. 37 PG. 37-40
FLD. JC OFF. AWB
E. C. 12,771 AREA

1"=50'
697

697

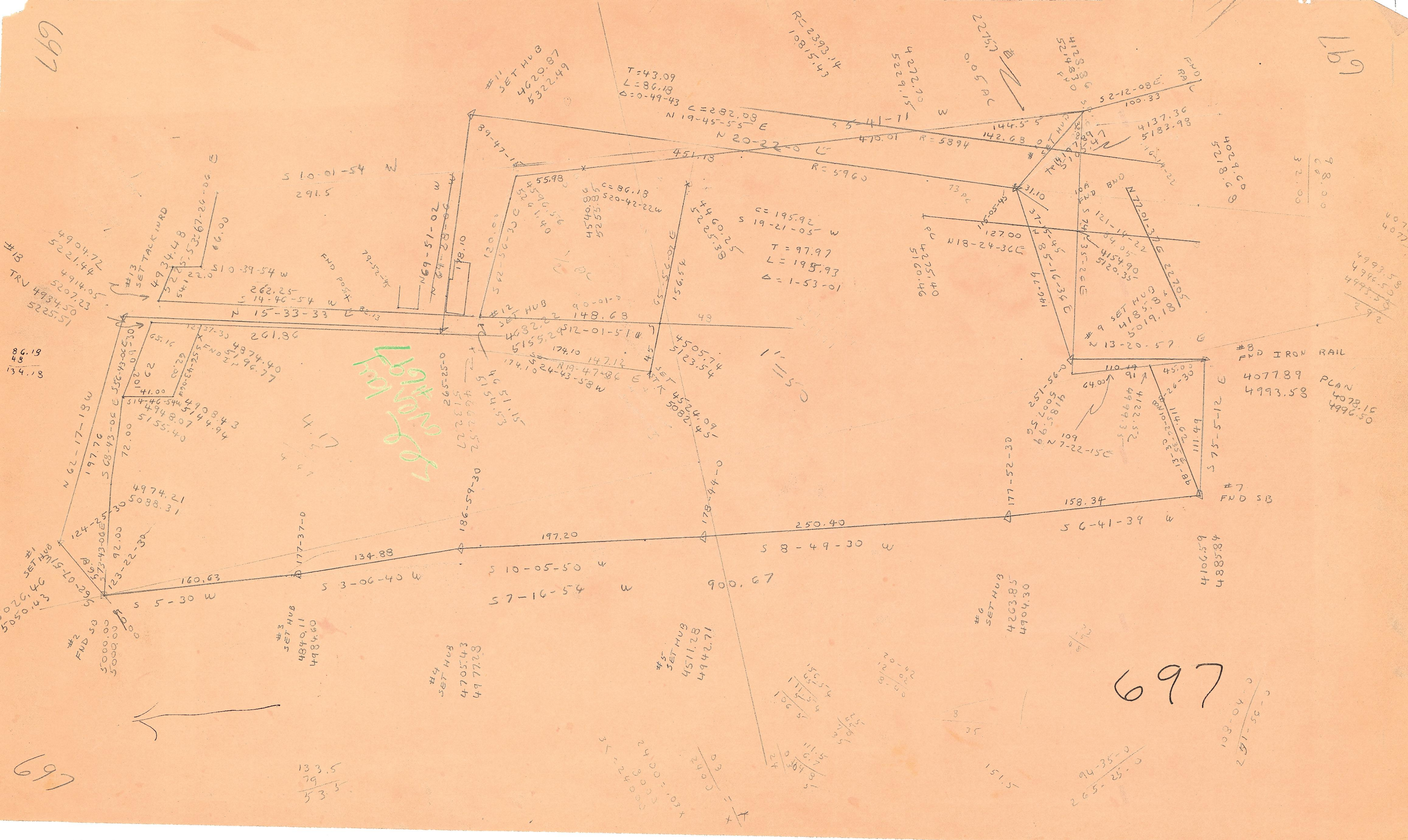

#1 SET HUB
5026.46
5050.43
#2 FND SB
5000.00
5000.00
#3 SET HUB
4840.11
4984.60
#4 SET HUB
4705.43
4977.28
#5 SET HUB
4511.28
4942.71
#6 SET HUB
4263.85
4904.30
#7 FND SB
#8 FND IRON RAIL
4077.89 PLAN
4993.58
4078.15
4996.50
#9 SET HUB
4185.86
5019.18
#11 SET HUB
4620.87
5322.49
#12 SET HUB
4632.22
5155.29
#13 SET TACK in RD
4934.48
#13 TRV 4934.50
5225.51
4904.72
5221.44
4914.05
5207.23
S 5-30 W
160.63
S 3-06-40 W
134.88
S 10-05-50 W
197.20
S 8-49-30 W
250.40
S 6-41-39 W
158.34
S 7-16-54 W
900.67
177-37-0
186-59-30
178-44-0
177-52-30
S 75-5-12 E
111.49
N 13-20-57 E
110.19
45.00
114.62
N 7-22-15 E
109
64.00
251-56-0
N 85-16-36 E
146.79
N 18-24-36 E
127.00
115-05-45
31.10
37-5-45
N 72-01-37 E
227.05
S 121-14-22
4154.90
5120.35
10A FND BND
4137.36
5133.98
4029.60
5218.68
S 2-12-08 E
100.33
144.55
142.68
R = 5894
R = 5960
S 5-41-11 W
470.01
N 20-22-0 E
451.13
N 19-45-55 E
C = 282.09
T = 43.09
L = 86.18
Δ = 0-49-43
R = 2393.14
1.0815.43
4272.70
5229.15
4128.86
5248.30 FND
0.05 PC
2275.7
C = 195.92
S 19-21-05 W
T = 97.97
L = 195.93
Δ = 1-53-01
4225.40
5160.46 PC
4460.25
5225.38
4540.88
5255.38
C = 86.18
S 20-42-22 W
55.98
89-47-1
S 62-56-30 E
120.00
S 65-56-0 E
156.54
90-01-0
148.68
S 12-01-51 W
4505.74
5123.54
N 19-47-36 E
147.12
174.10
S 24-43-38 W
SET TK 4524.09
5082.45
4651.15
5154.53
265-25-0
N 69-51-02 W
N 64-28-0 E
18.10
S 10-01-54 W
291.5
79-52-45
FND POST
262.25
S 14-46-54 W
N 15-33-33 E
261.86
S 10-39-54 W
S 67-24-06 E
66.00
54.12
32.0
N 62-17-13 W
197.76
S 68-43-0 E
72.00
102.62
41.00
65.16
S 56-43-0 E
S 14-46-54 W
4908.43
5144.94
4948.07
5155.40
4874.40
5196.77
FND IP
4974.21
5088.31
124-25-30
S 73-43-0 E
92.00
123-22-30
S 15-10-29 W
4106.59
4885.84
86.18
48
134.18
133.5
79
53.5
94-35-0
265-25-0
1" = 50'
4.17
Kent
Shattuck
105

697

697

697